

Source: ESRI, Maxar, Earthstar Geographics,
and the GIS User Community

File Number: 7410366

Site # 1 of 1 - APPLICATION Area (Ha.) = 10.70

TYPE: LICENCE

PURPOSE: INDUSTRIAL

SUBTYPE:
LICENCE OF OCCUPATION

SUBPURPOSE: MISCELLANEOUS

LOCATION: INGENIKA MINE

Imagery: ESRI World Imagery

Produced by
Ministry of Water, Land
and Resource Stewardship
Northern Service Centre
FrontCounterBC
Date: April 24, 2025

Scale: 1:10,000 *

* if printed on 8.5X14 page








Projection: BC Albers
Datum: NAD 83

Meters

0 125 250 375



Legend



Crown Land Application

Area to be Added







Area to be Removed

Municipality

Primary Survey Parcel

Subdivision

Titled Parcel



Surveyed Road R/W




Gas/Oil R/W District Lot

Power Transmission R/W

Gas/Oil R/W

Telecom R/W District Lot





Miscellaneous R/W



Highway

Railway

Surveyed Road R/W








Protected Areas

Provincial Park

Protected Area

OIC Ecological Reserve

Recreation Area



Base Mapping Features (20K)







River or Stream

River or Stream - Dry

Lake

Marsh

Glacier/Ice field



Transportation - Lines (20K)

Airfield

Road

Forest Service Road

Road Permit

Trail

Rail Line

All measurements are approximate.